HATUA	PICHA
1	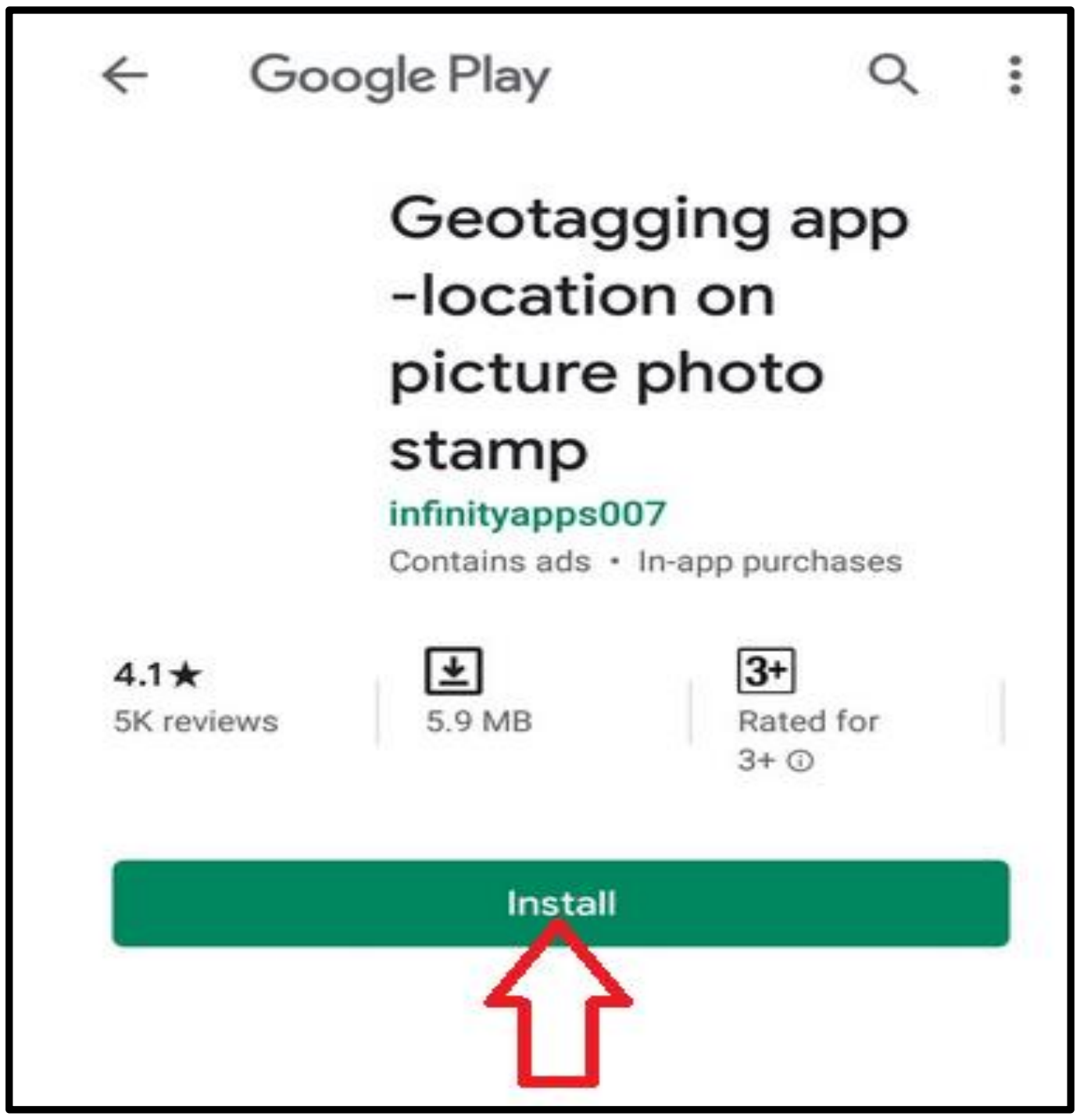
2	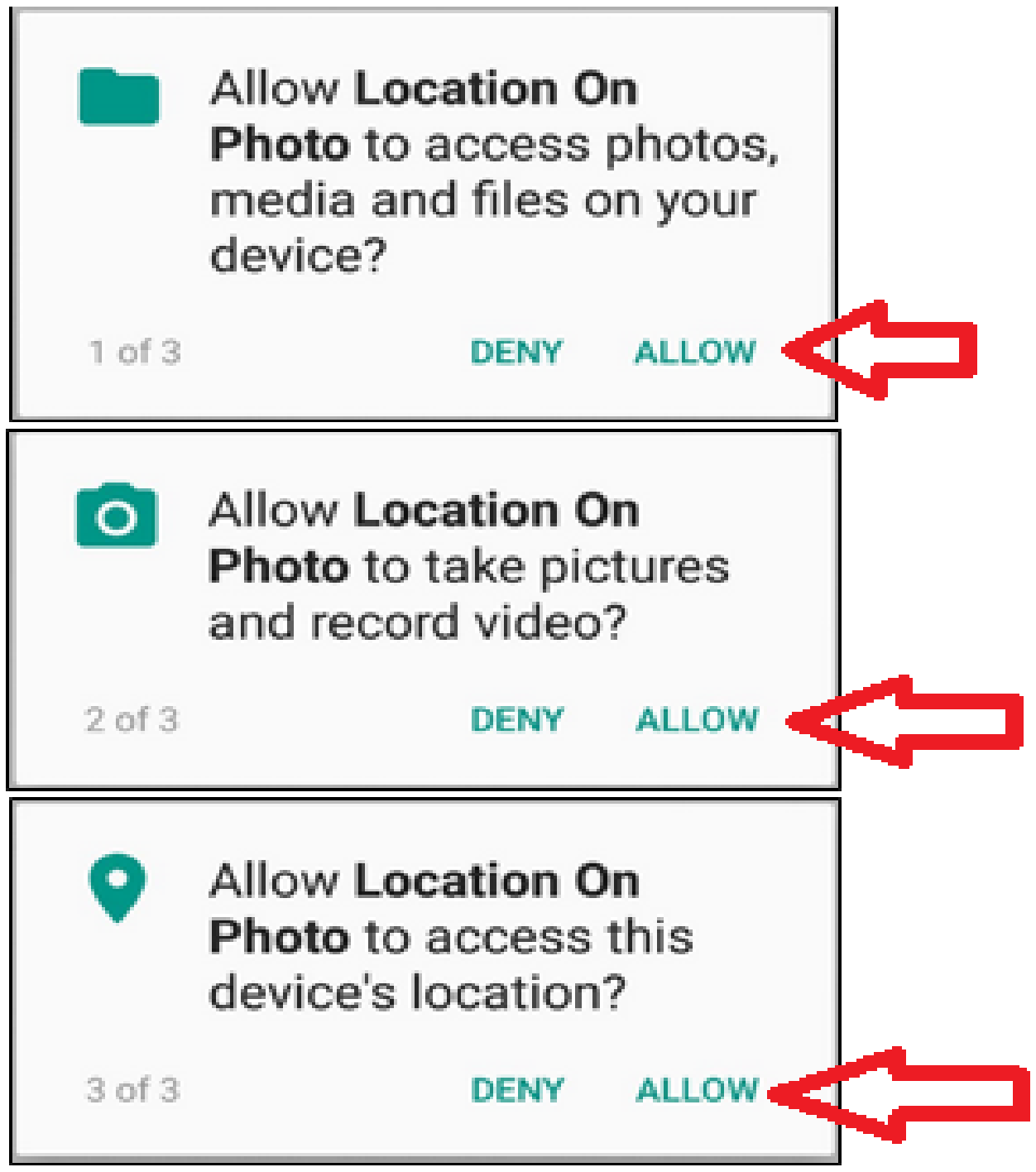

<table>
<tr><td>3</td><td>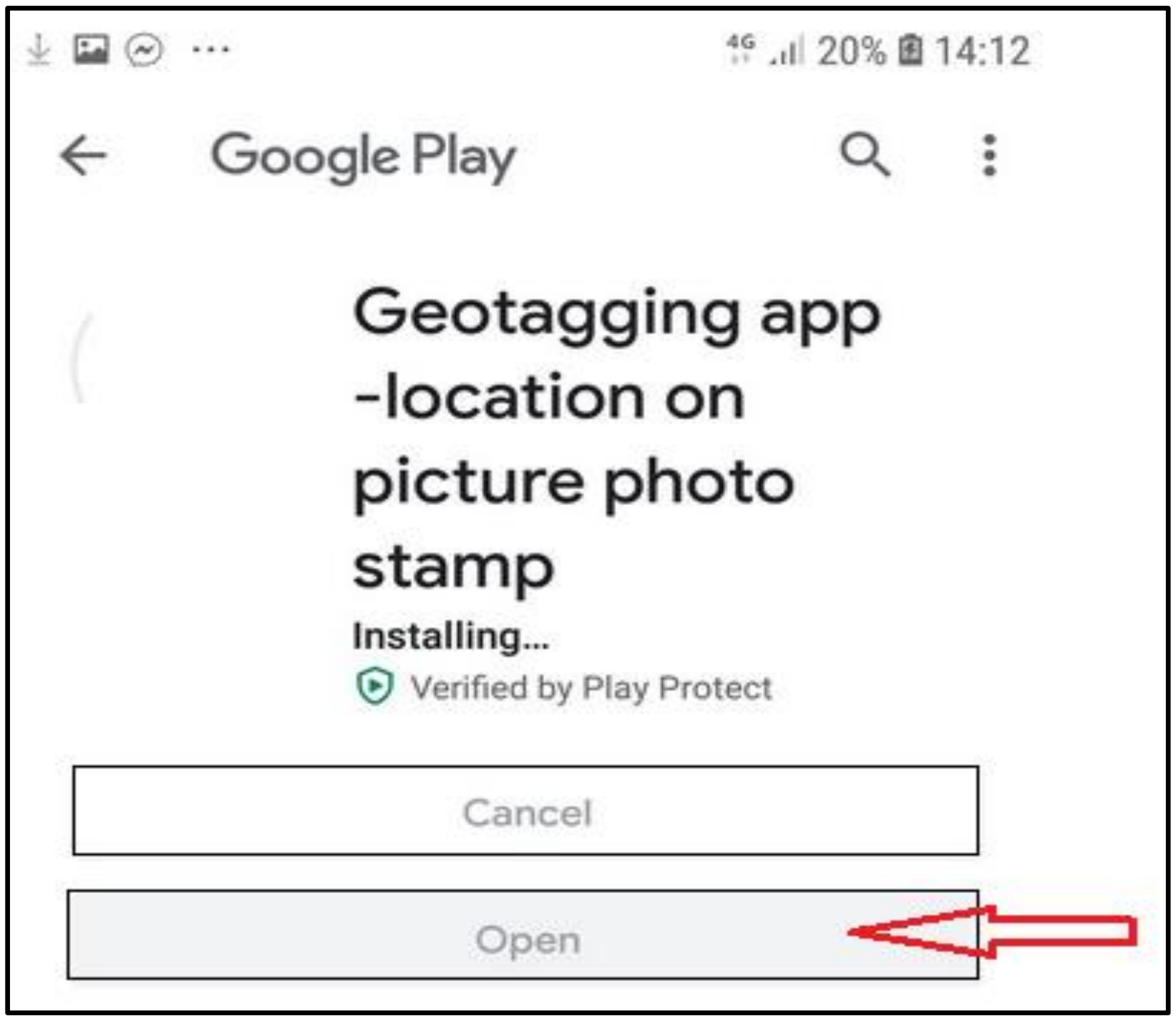
</td></tr>
<tr><td>4</td><td>
</td></tr>
</table>

5	Latitude: -6.74873 Longitude: 39.154396 Elevation: 104.76m Accuracy: 15.0m Time: 14:17:11
6	KIPWATE/E,ENOCK - MAGOMENI MIKUMI (WRITE-OFF) DONE English (UK)

<table>
<tr>
<td>7</td>
<td>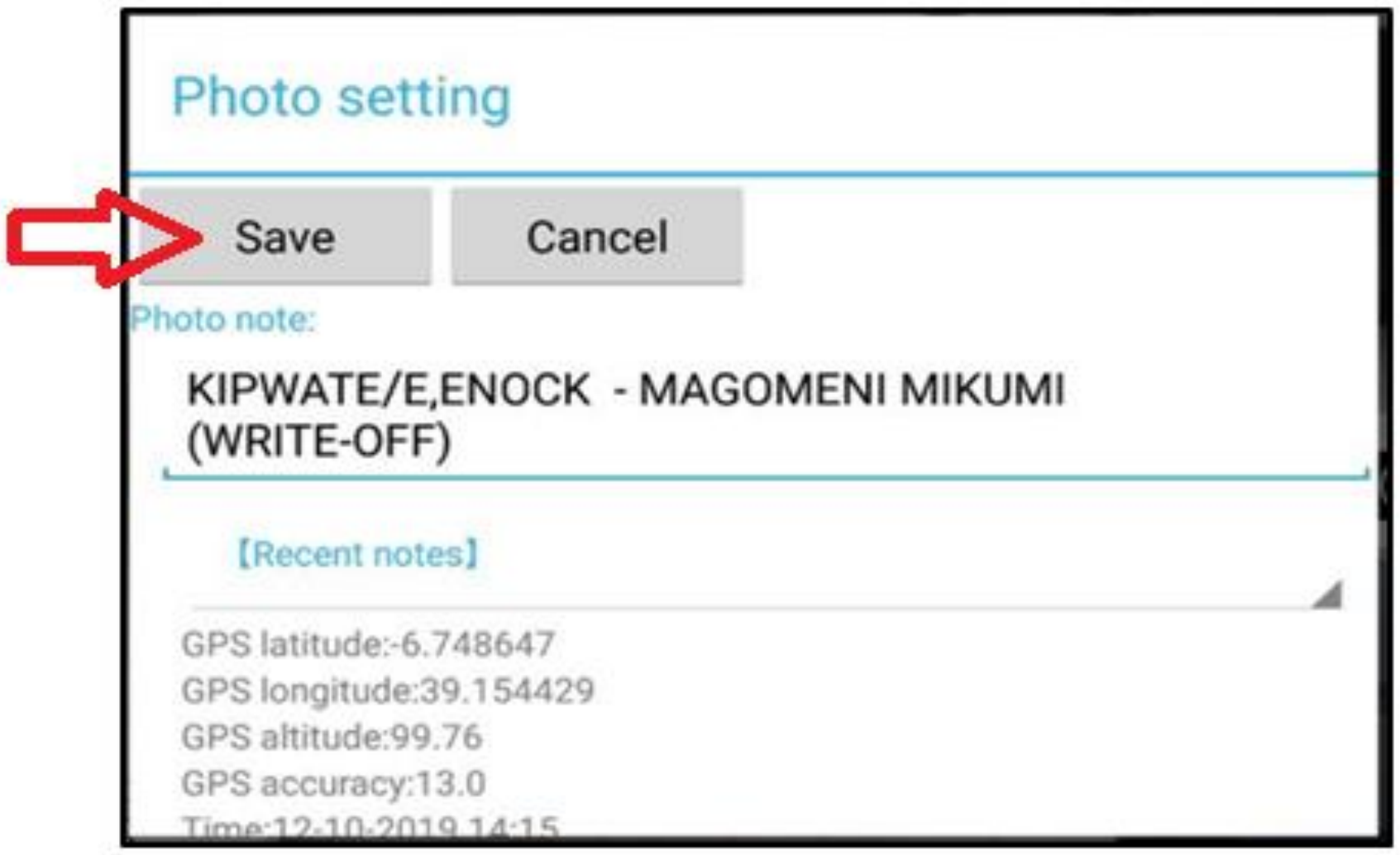
</td>
</tr>
<tr>
<td>8</td>
<td>
</td>
</tr>
</table>

9	12/10/2019 Latitude: -6.748647 Longitude: 39.154429 Elevation: 99.76m Accuracy: 13.0m Note: KIPWATE/E,ENOCK - MAGOMENI MIKUMI (WRITE-OFF)
10	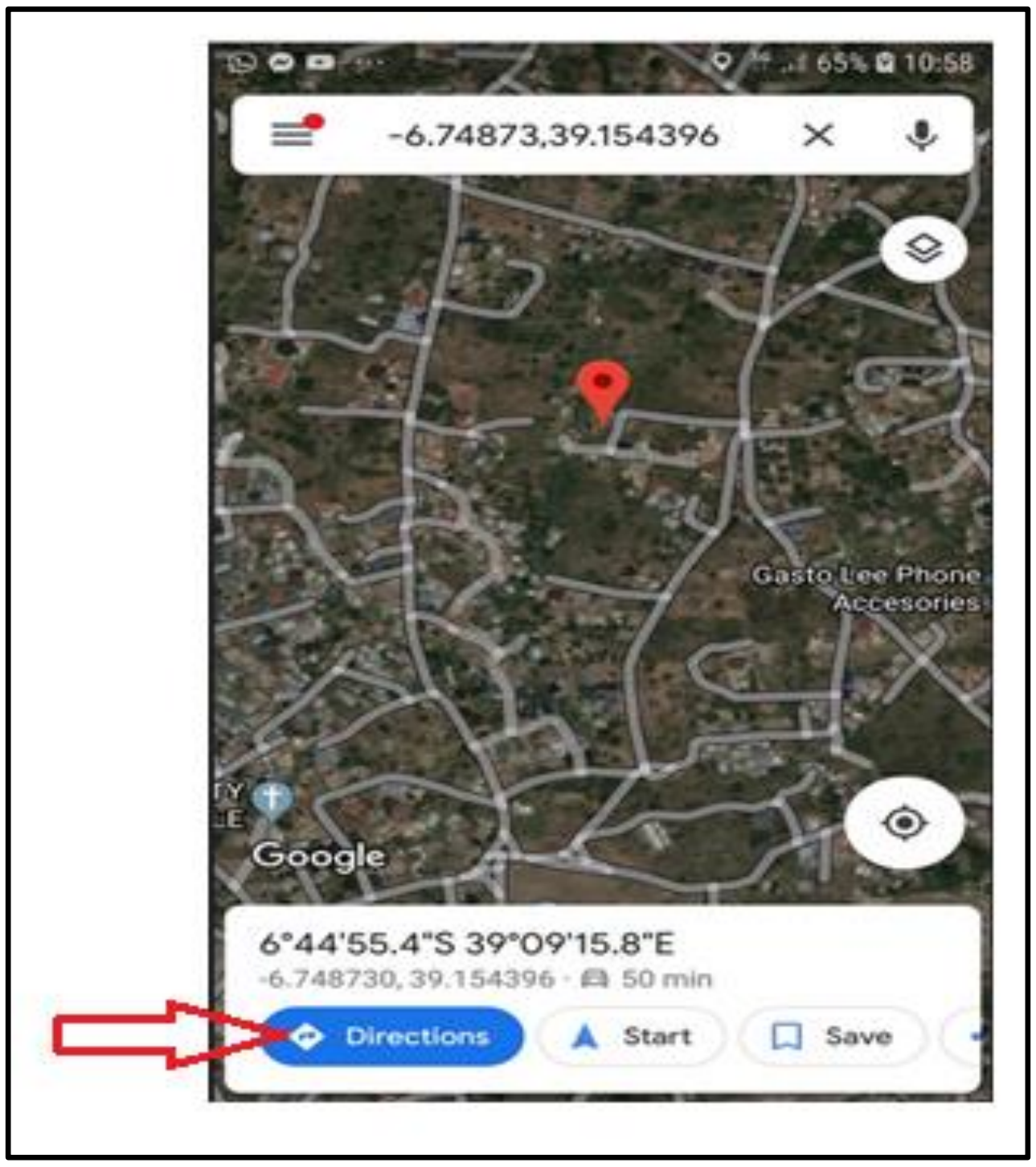65% 10:58 -6.74873,39.154396 Gasto Lee Phone Accesories Google 6°44'55.4"S 39°09'15.8"E -6.748730, 39.154396 · 50 min Directions Start Save

11	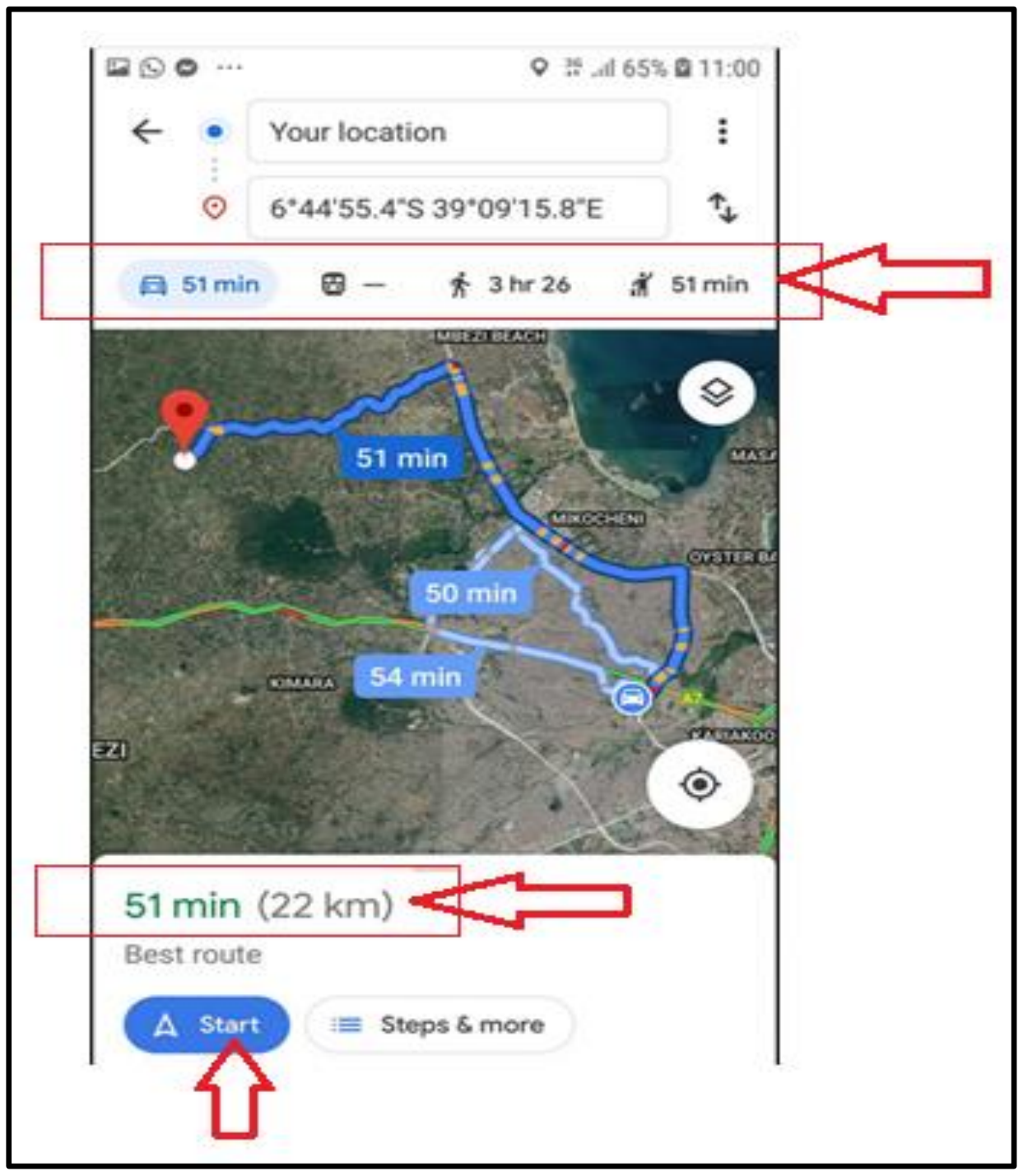Your location 6°44'55.4"S 39°09'15.8"E 51 min 3 hr 26 51 min 51 min 50 min 54 min MBEZI BEACH MIKOCHENI KIMARA 51 min (22 km) Best route Start Steps & more

CHA KUFANYA
Bonyeza (Click) link kuingia na halafu bonyeza INSTALL ili kupakua application katika smartphone yako.
Allow (Ruhusu)

Fungua (open)
Bonyeza kufungua application na subiria iweze kunasa GPS signal

Baada ya GPS Coordinates (Latitude na Longitude kutoa) - piga picha
Chapisha (type) taarifa za Mteja kwa kifupi kutambulisha Mteja ili Mtu mwingine aelewe. Bonyeza **DONE**

Hifadhi (save) taarifa kukamilisha zoezi.

Picha pamoja na GPS Coodinates zitahifadhiwa upande wa juu kulia kwa screen yako.

Unaweza kunakiri (copy) baadaye coordinates (Lat & Long) katika excel yako

Home Place	
Latitude	**Longitude**
-6.74873	39.154396

Unaweza kutuma (share) picha yenye coordinates kwa mfumo wowote sasa (mfano kwenda kwa Kiongozi kupitia WhatsApp au outlook email address).
KUTUMIA COORDINATES KUONA RAMANI NA PICHA: **NOTE:** Iwapo utaunganisha coordinates zako zote 2 kwa kuanza na Latitude na halafu Longitude (ukitenganisha na alama ya koma bila kuacha space) na ku-paste katika google map - itafungua exactly eneo husika. **-6.74873,39.154396** **U**naweza kufungua sketch map au sattelite. Iwapo utachagua sattelite utaona picha halisi (3 dimensions)

JINSI YA KUFIKA KTK ENEO HUSIKA

Ikiwa utabonyesha direction katika ramani (angalia picha hatua ya 10) utaweza kupata njia ya kufika eneo husika na muda utakaotumia kufika pale (unaweza kuchagua utaenda kwa gari au kwa miguu na muda utajipiga automatic kujua muda wa kufika).